
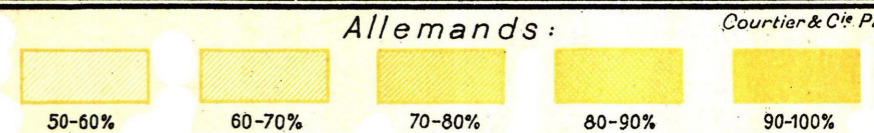

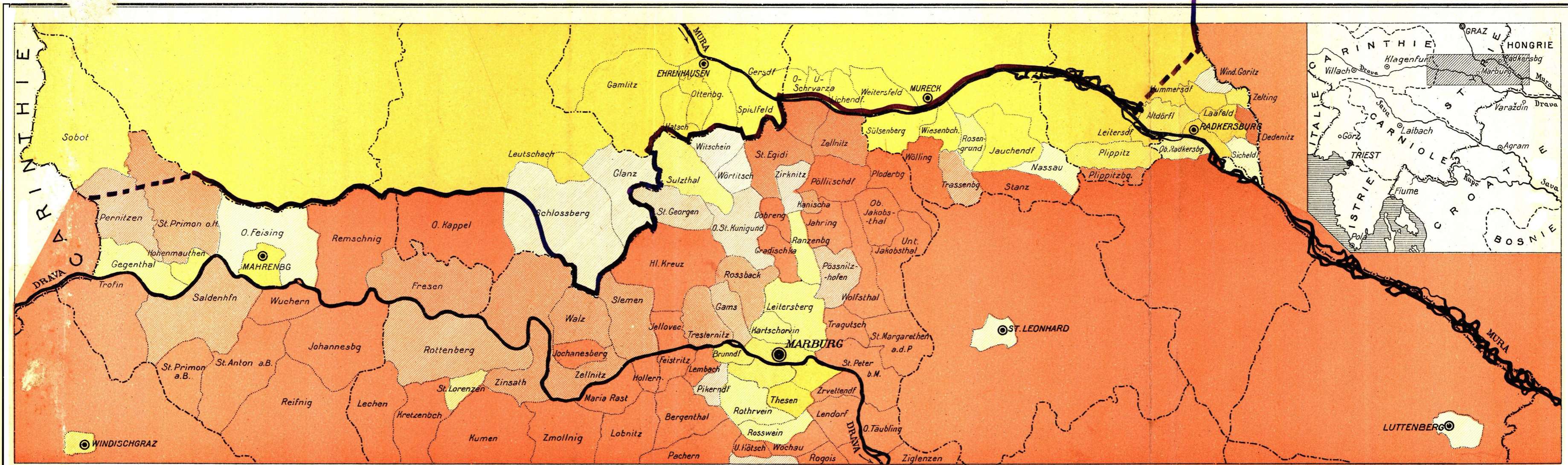



1215

# CARTE ETHNOGRAPHIQUE de la STYRIE

d'après la statistique officielle autrichienne de 1910



Frontières des Provinces  
" " districts judiciaires  
" " communes

*one 2/6 leg fikurana  
meja med jugoslavijo in avstrijo*

IV/6-12

D.J. Derocco  
Courtier & C<sup>ie</sup> Paris 84094